

COVID-19 Case Surveillance Public Use Data with Geography Profile (2024-05-02 version)

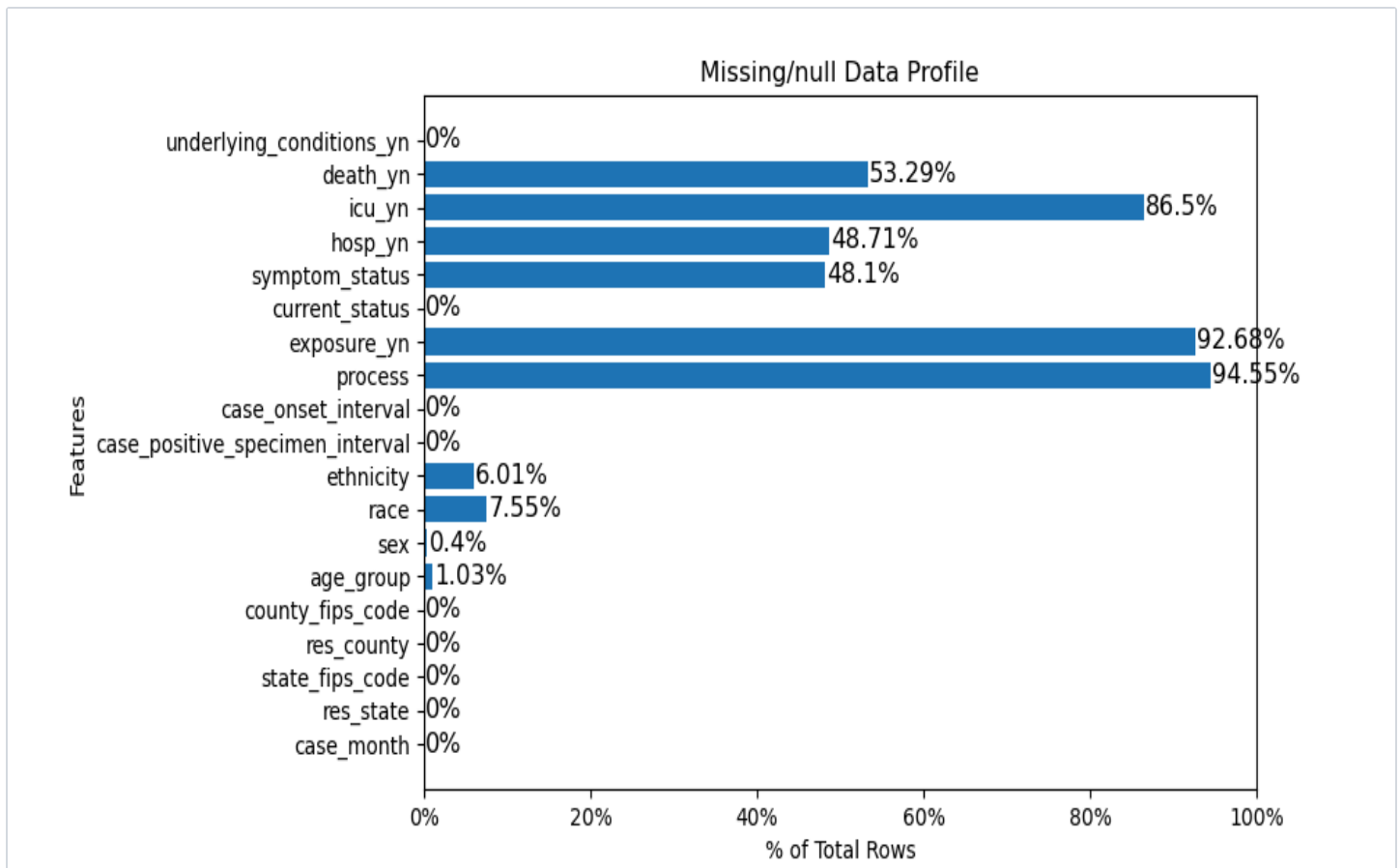
- Basic Statistics
- Missing Data Profile
- Univariate Distribution
 - Bar Chart (with frequency)

Basic Statistics

Row Counts

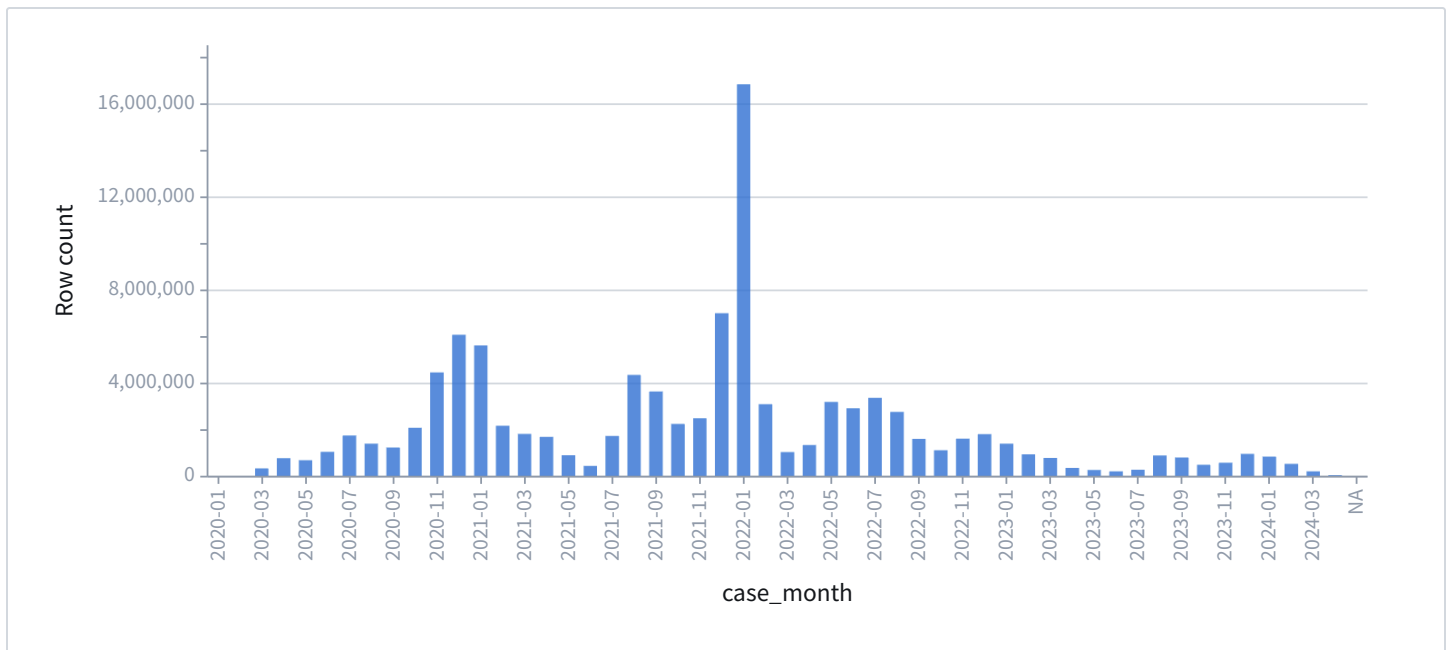
	Item String	Counts Long
1	Rows	105869141
2	Columns	19
3	Rows With Null or Missing Values	105735504
4	Rows With No Null or Missing Values	133637

Missing Data Profile

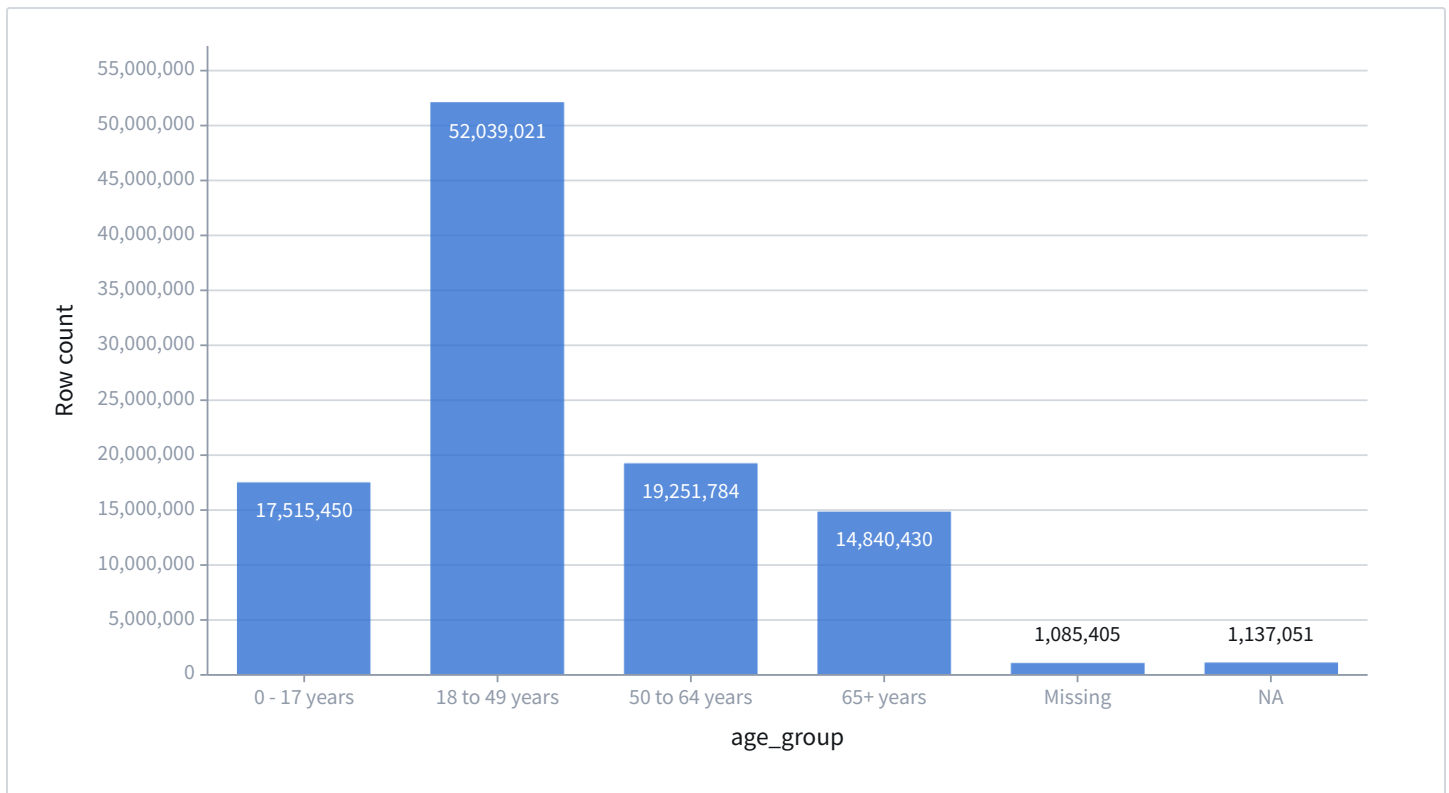


Univariate Distributions

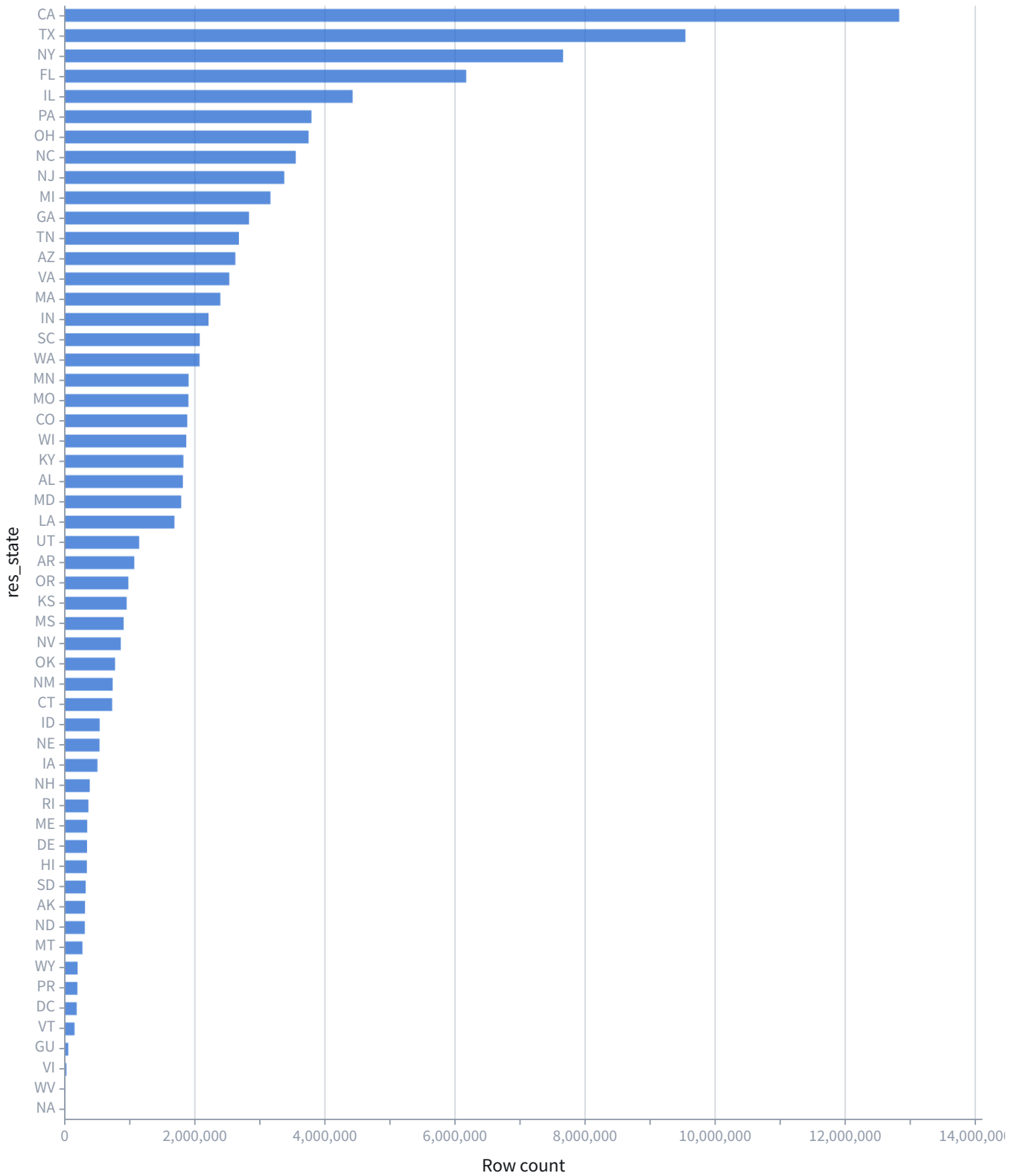
case_month



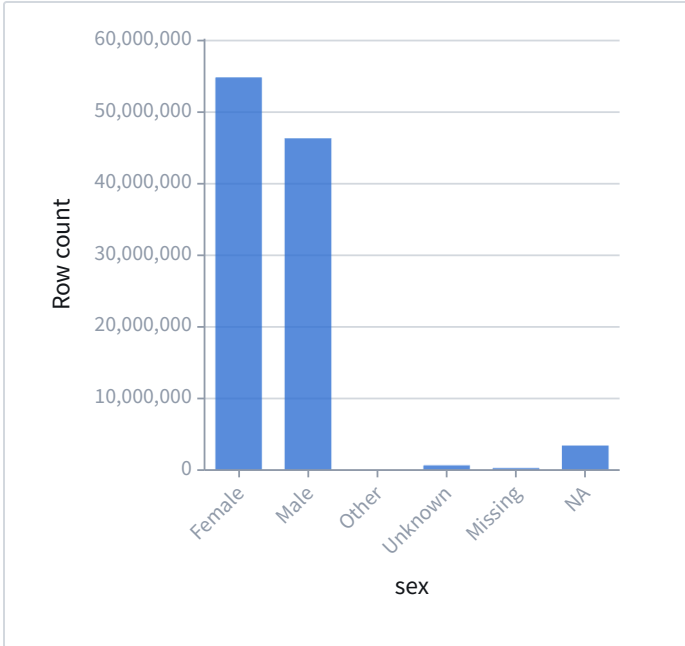
age_group



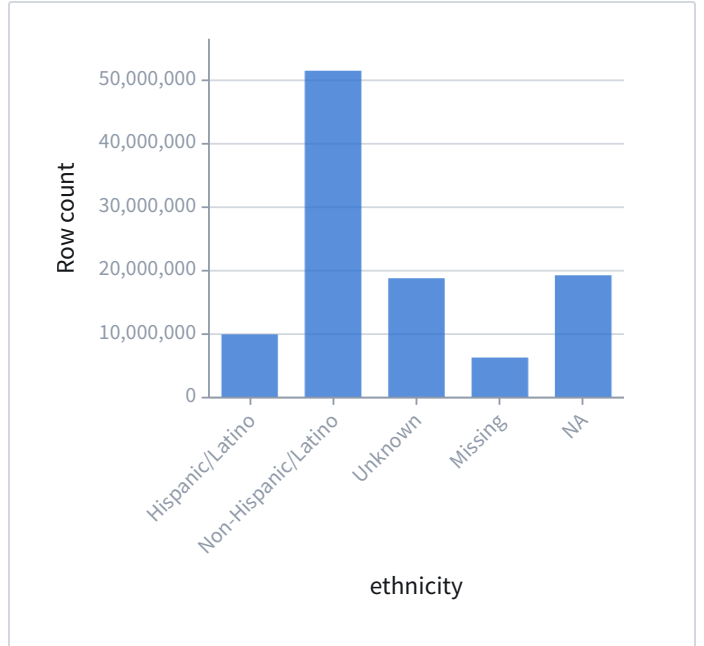
res_state



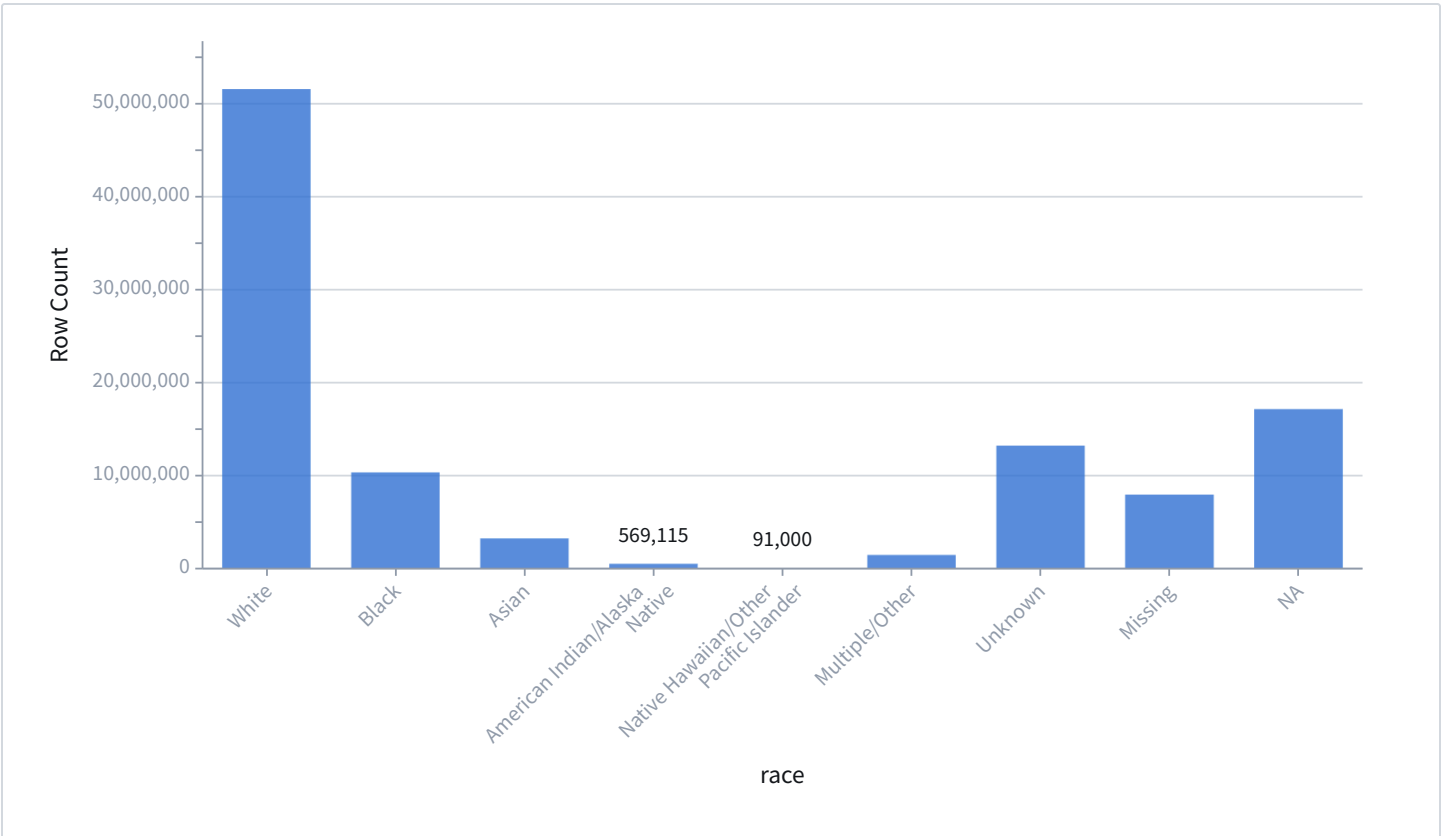
sex



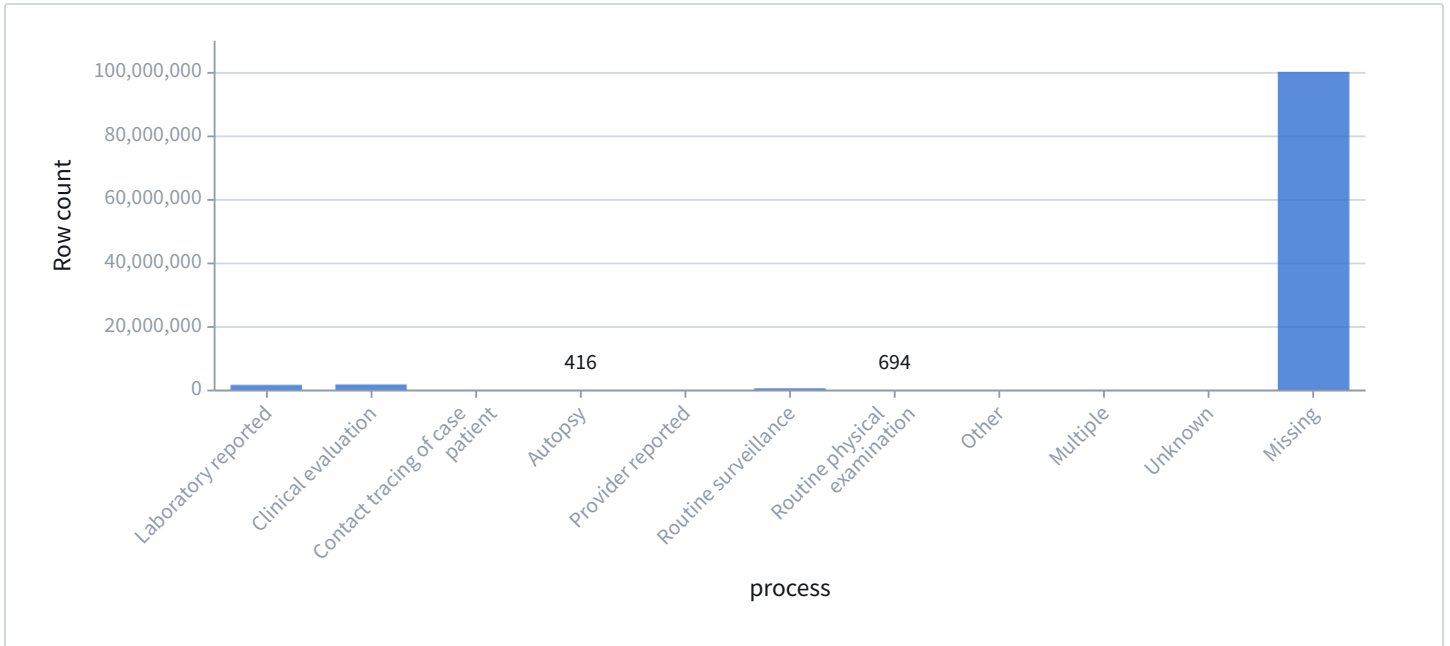
ethnicity



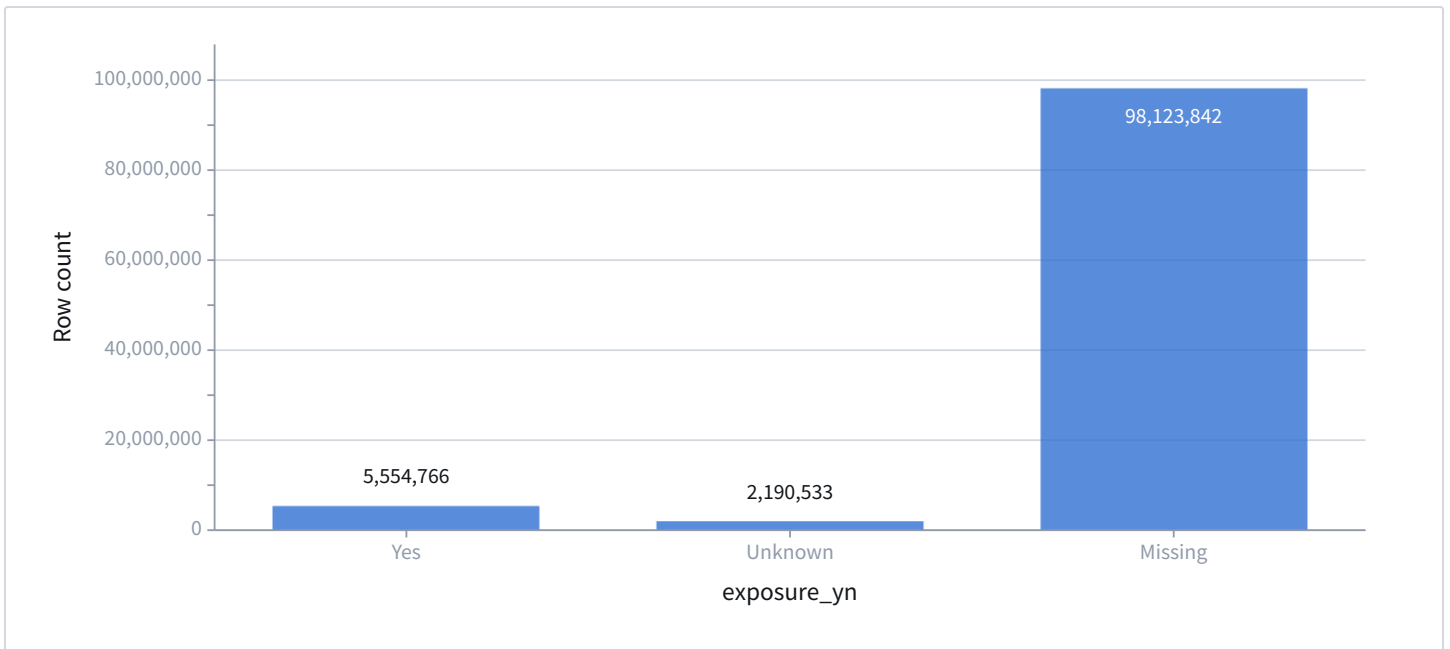
race



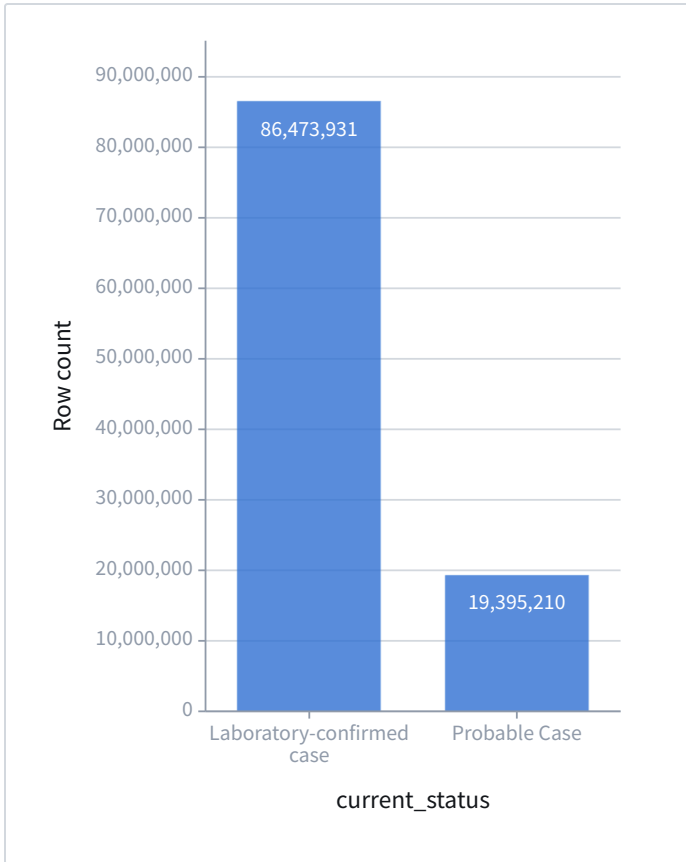
process



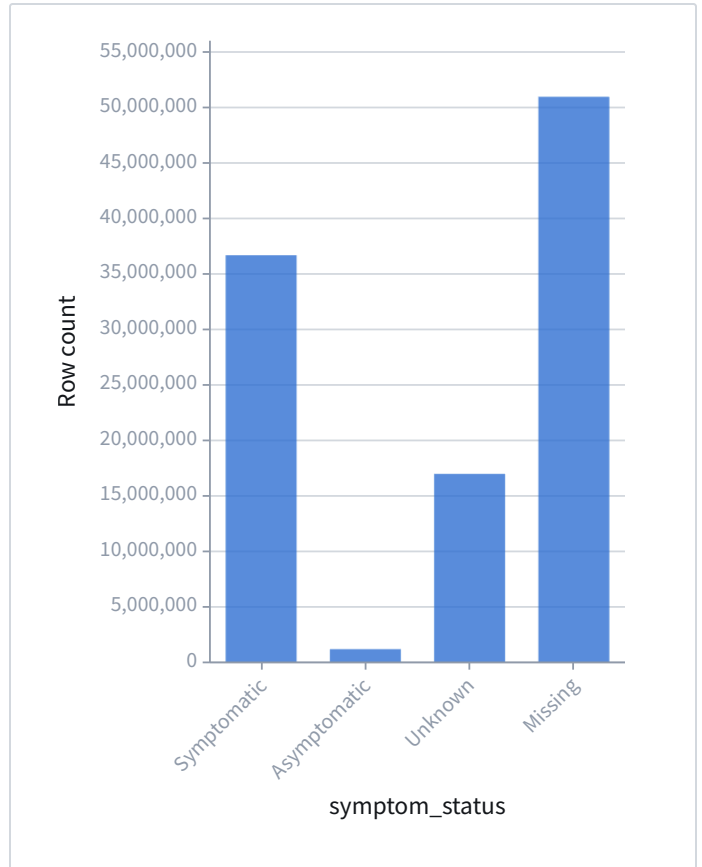
exposure_yn



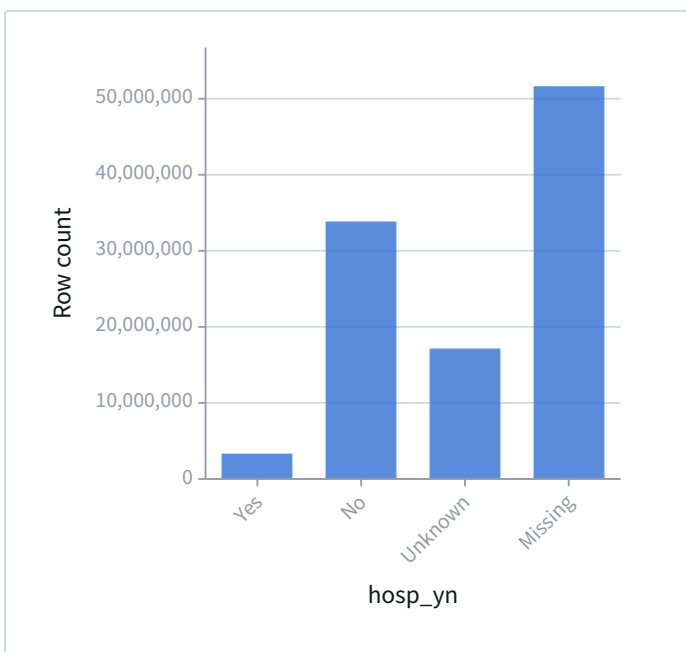
current_status



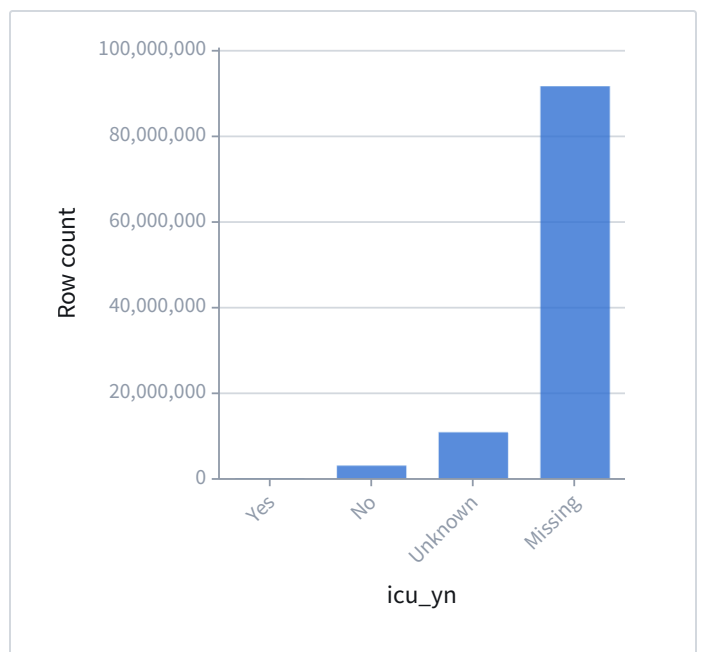
symptom_status



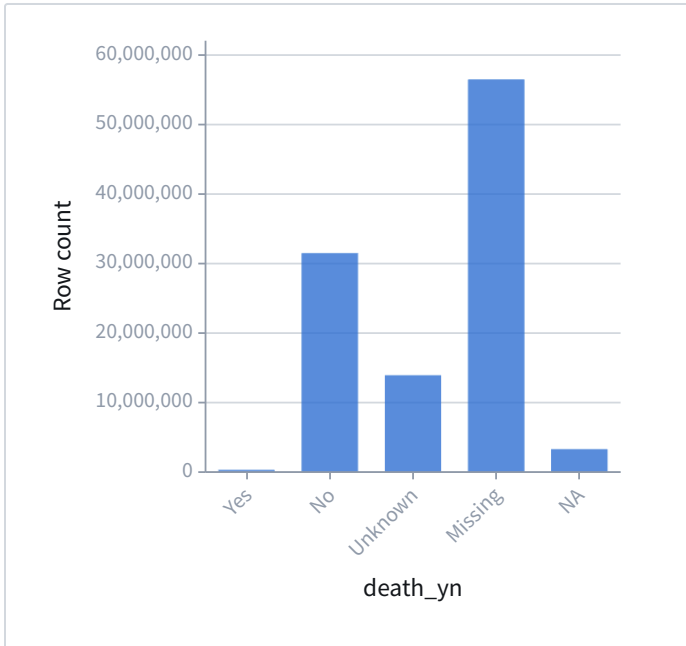
hosp_yn



icu_yn



death_yn



underlying_conditions_yn

